
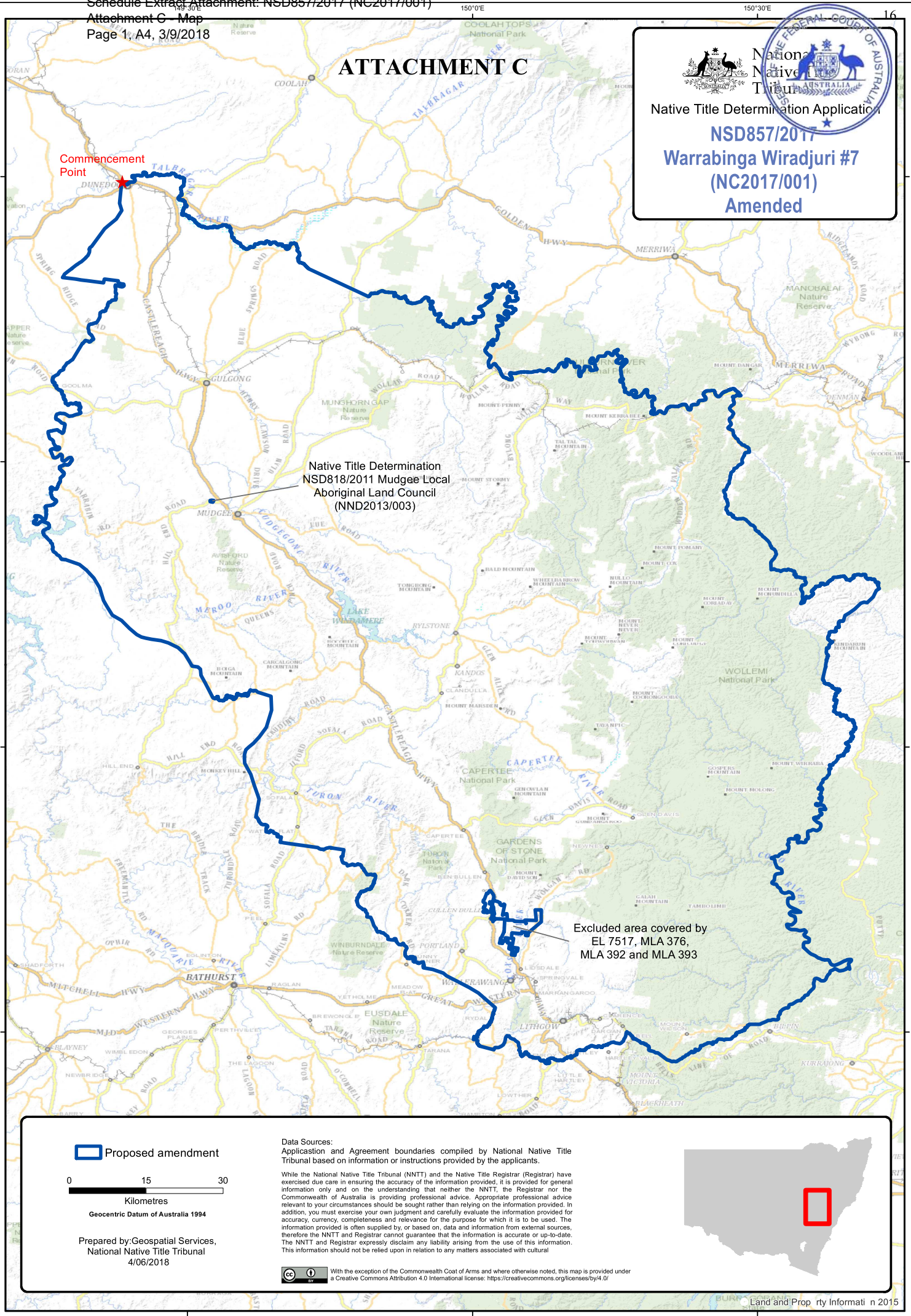


ATTACHMENT C




National Native Title Tribunal
 Native Title Determination Application
NSD857/2017
Warrabinga Wiradjuri #7
(NC2017/001)
Amended



Native Title Determination
 NSD818/2011 Mudgee Local
 Aboriginal Land Council
 (NND2013/003)

Excluded area covered by
 EL 7517, MLA 376,
 MLA 392 and MLA 393

 Proposed amendment

0 15 30
 Kilometres

Geocentric Datum of Australia 1994

Prepared by: Geospatial Services,
 National Native Title Tribunal
 4/06/2018

Data Sources:

Application and Agreement boundaries compiled by National Native Title Tribunal based on information or instructions provided by the applicants.

While the National Native Title Tribunal (NNTT) and the Native Title Registrar (Registrar) have exercised due care in ensuring the accuracy of the information provided, it is provided for general information only and on the understanding that neither the NNTT, the Registrar nor the Commonwealth of Australia is providing professional advice. Appropriate professional advice relevant to your circumstances should be sought rather than relying on the information provided. In addition, you must exercise your own judgment and carefully evaluate the information provided for accuracy, currency, completeness and relevance for the purpose for which it is to be used. The information provided is often supplied by, or based on, data and information from external sources, therefore the NNTT and Registrar cannot guarantee that the information is accurate or up-to-date. The NNTT and Registrar expressly disclaim any liability arising from the use of this information. This information should not be relied upon in relation to any matters associated with cultural



With the exception of the Commonwealth Coat of Arms and where otherwise noted, this map is provided under a Creative Commons Attribution 4.0 International license: <https://creativecommons.org/licenses/by/4.0/>

